

Inset Maps 1-26 Flood zone maps

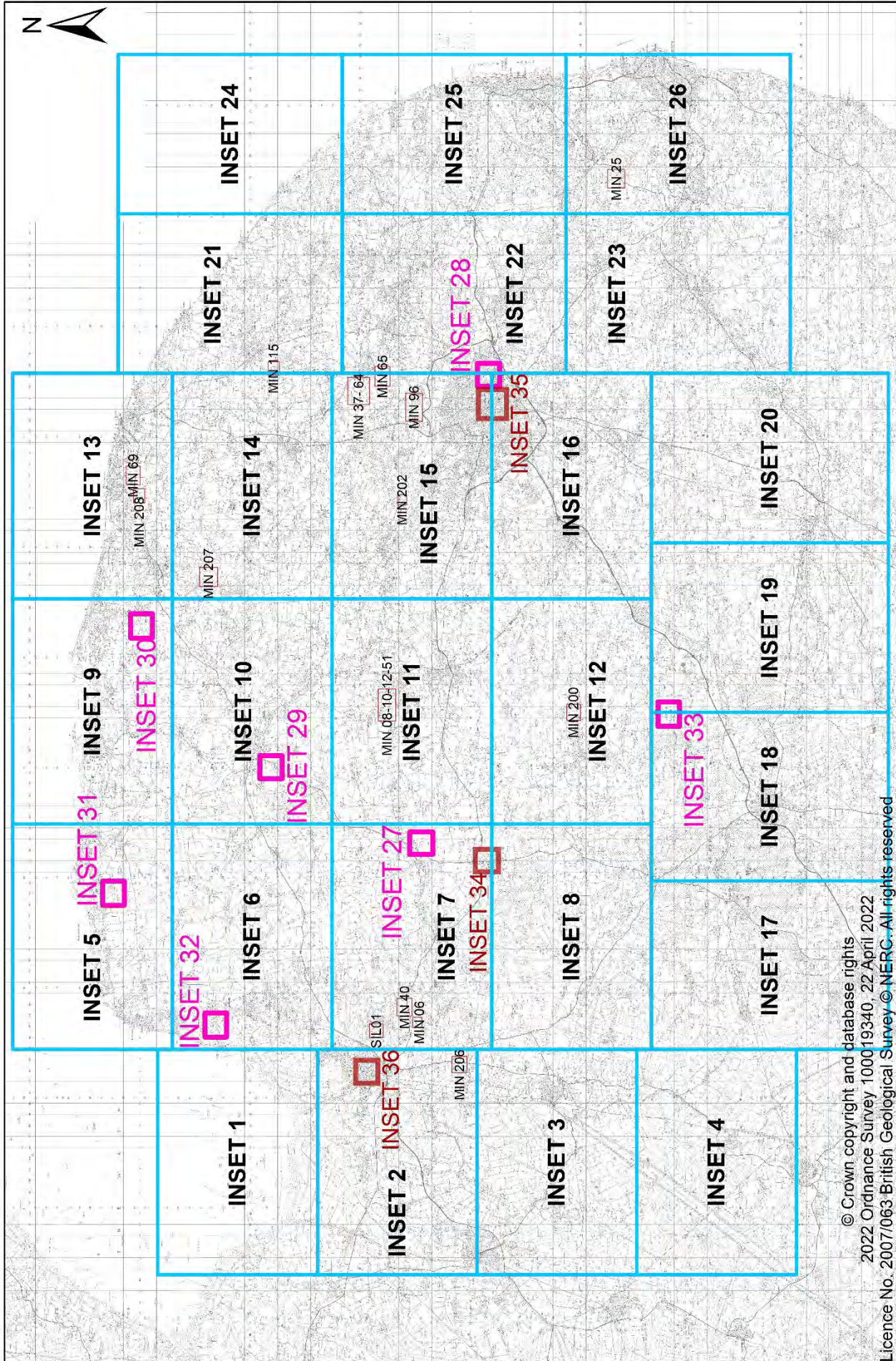
Please note that the flood zone maps only use the following layers from the legend on page D-3:

Flood Zone 2 & 3

Surface Water Flooding 1 in 30 chance

Surface Water Flooding 1 in 100 chance

Surface Water Flooding 1 in 1000 chance










 Published: 2022



 0 3 6 12 18 24 Kilometres

© Crown copyright and database rights
 2022 Ordnance Survey 100019340, 22 April 2022
 Licence No. 2007/063 British Geological Survey © NERC. All rights reserved





Legend

-  Mineral allocation consultation area
-  Proposed mineral site allocations
-  Site allocation inset
-  Air Quality Management Area inset
-  CGS insets





Mineral site allocation buffering and screening

-  Indicative site screening
-  Indicative site buffers









Heritage designations

-  Registered Historic Parks and Gardens
-  Scheduled Monuments
-  Listed Buildings
-  Conservation Areas












Landscape designations

-  North Norfolk Heritage Coast
-  Core river valleys
-  Area of Outstanding Natural Beauty (AONB)
-  Broads Authority Executive Area




Safeguarded Mineral and Waste sites as at December 2021

-  Safeguarded existing mineral infrastructure
-  Consultation area for safeguarded mineral infrastructure-existing
-  Safeguarded existing mineral extraction sites
-  Consultation area for safeguarded mineral extraction sites-existing
-  Safeguarded existing waste management sites
-  Consultation area for safeguarded waste management sites-existing
-  Safeguarded key Water Recycling Centres
-  Consultation area for safeguarded key WRCs-existing

Environmental designations

-  Local Nature Reserves
-  National Nature Reserves
-  Ancient Woodland
-  Special Protection Area (SPA)
-  Special Area of Conservation (SAC)
-  Site of Special Scientific Interest (SSSI)
-  Ramsar sites
-  County Wildlife Sites
-  Green infrastructure Corridor
-  County Geodiversity Sites (CGS)
-  Air Quality Management Area (AQMA)





Breckland SPA buffers

-  Protection zone for Stone Curlews
-  Mitigation zone for Stone Curlews
-  1km grid cells where less than half area surveyed

Transport network

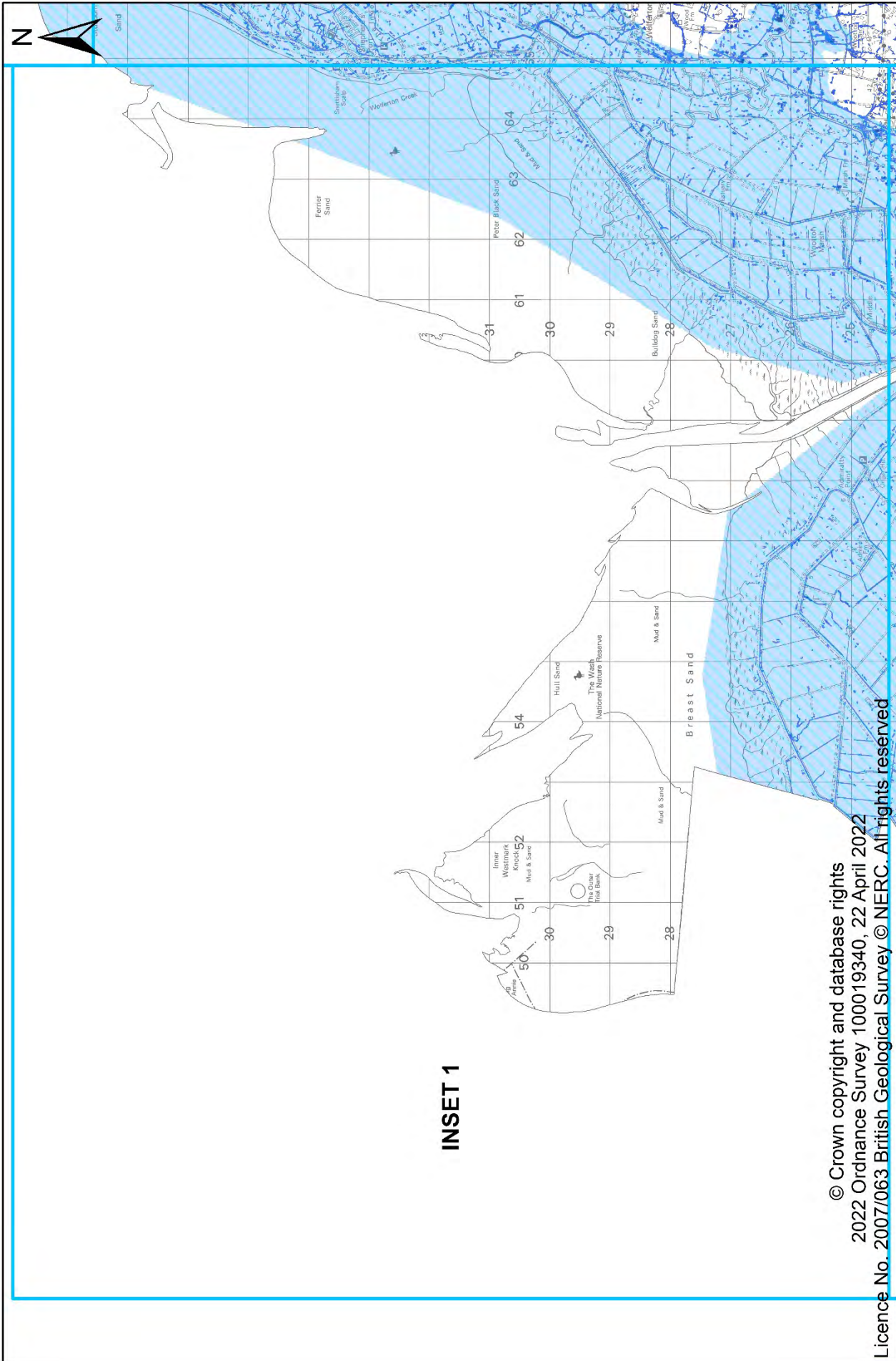
-  Designated lorry routes in Norfolk
-  Public rights of way (PROW)

Environment Agency designations

-  Flood zone 2 & 3
-  Surface Water Flooding 1 in 30 chance
-  Surface Water Flooding 1 in 100 chance
-  Surface Water Flooding 1 in 1000 chance

Safeguarded mineral resources

-  Mineral Safeguarding Area (Sand and Gravel)
-  Silica sand
-  Mineral Safeguarding Area (Carstone)



INSET 1

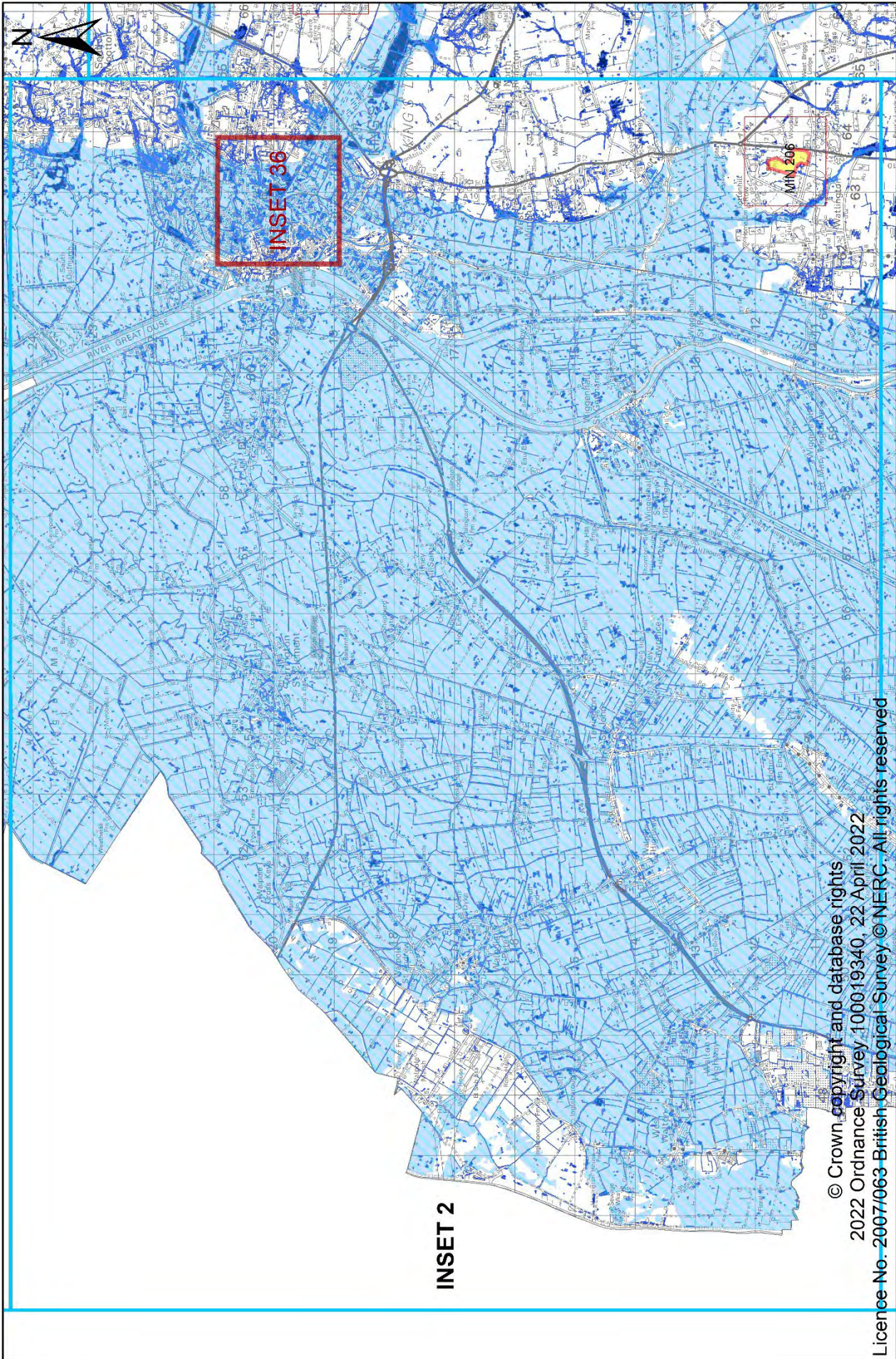
© Crown copyright and database rights
 2022 Ordnance Survey 100019340, 22 April 2022
 Licence No. 2007/063 British Geological Survey © NERC. All rights reserved

0 1,250 2,500 3,750 5,000 Metres

Published: 2022



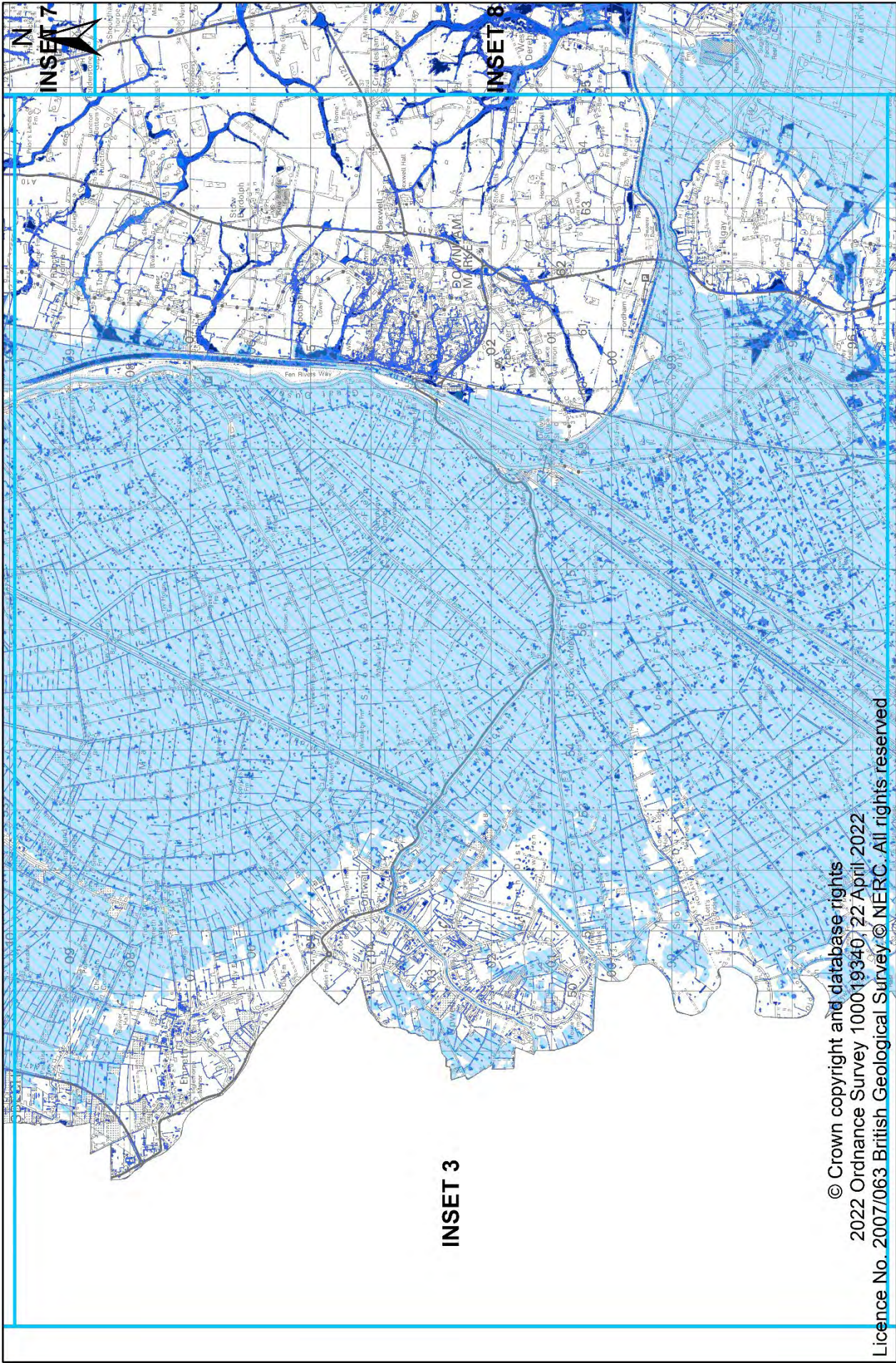
Norfolk County Council



© Crown copyright and database rights
 2022 Ordnance Survey 100019340, 22 April 2022
 Licence No. 2007/063 British Geological Survey © NERC. All rights reserved

0 1,250 2,500 3,750 5,000 Metres

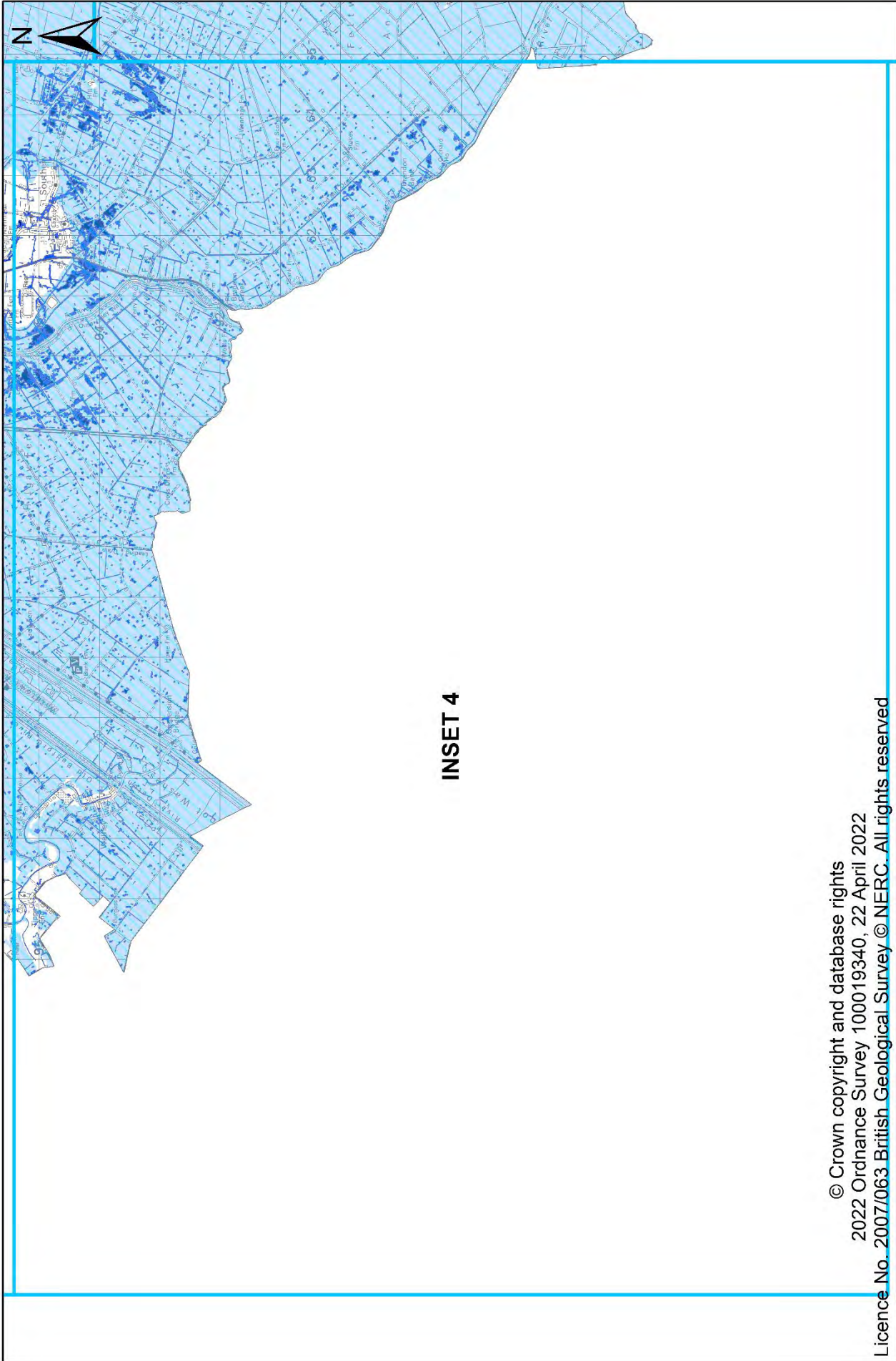
Published: 2022



© Crown copyright and database rights
 2022 Ordnance Survey 100019340, 22 April 2022
 Licence No. 2007/063 British Geological Survey © NERC. All rights reserved

0 1,250 2,500 3,750 5,000 Metres

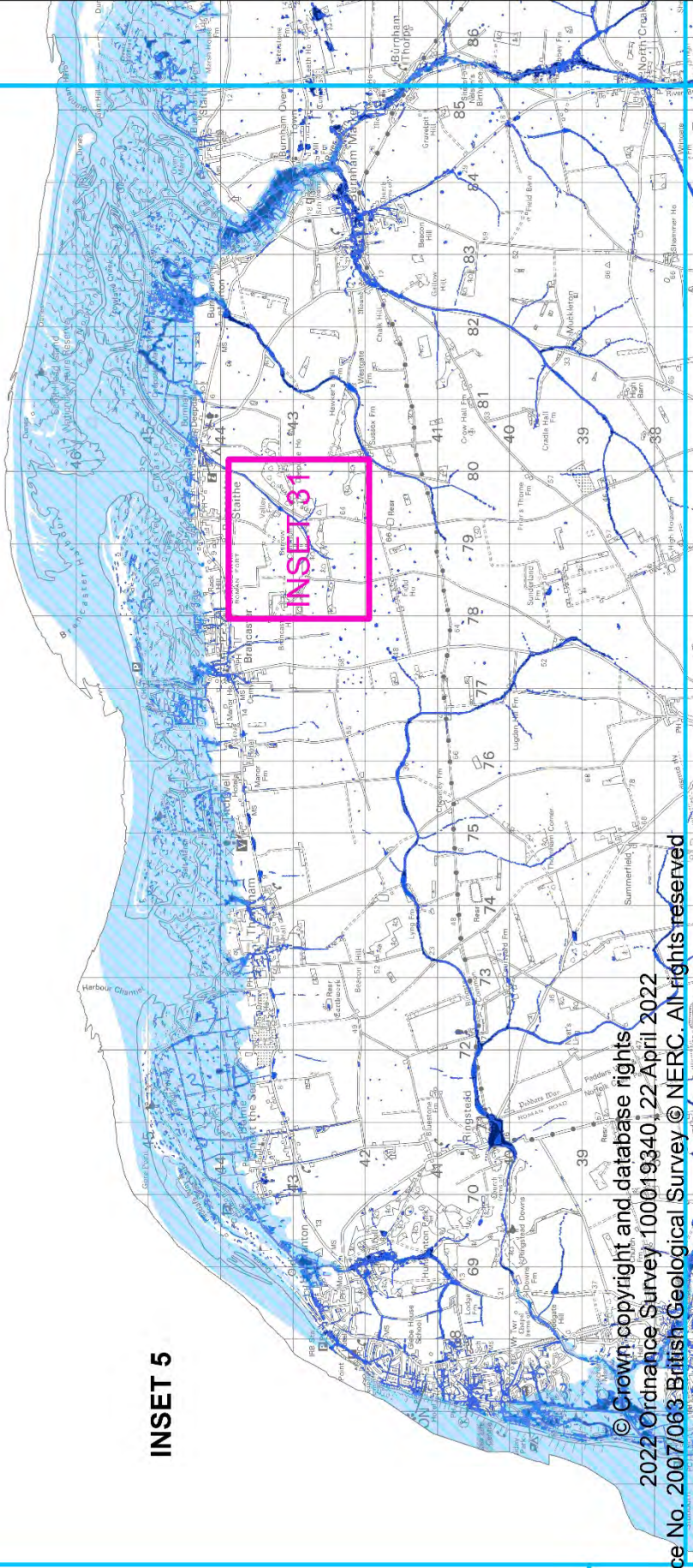
Published: 2022



© Crown copyright and database rights
 2022 Ordnance Survey 100019340, 22 April 2022
 Licence No. 2007/063 British Geological Survey © NERC. All rights reserved




Published: 2022



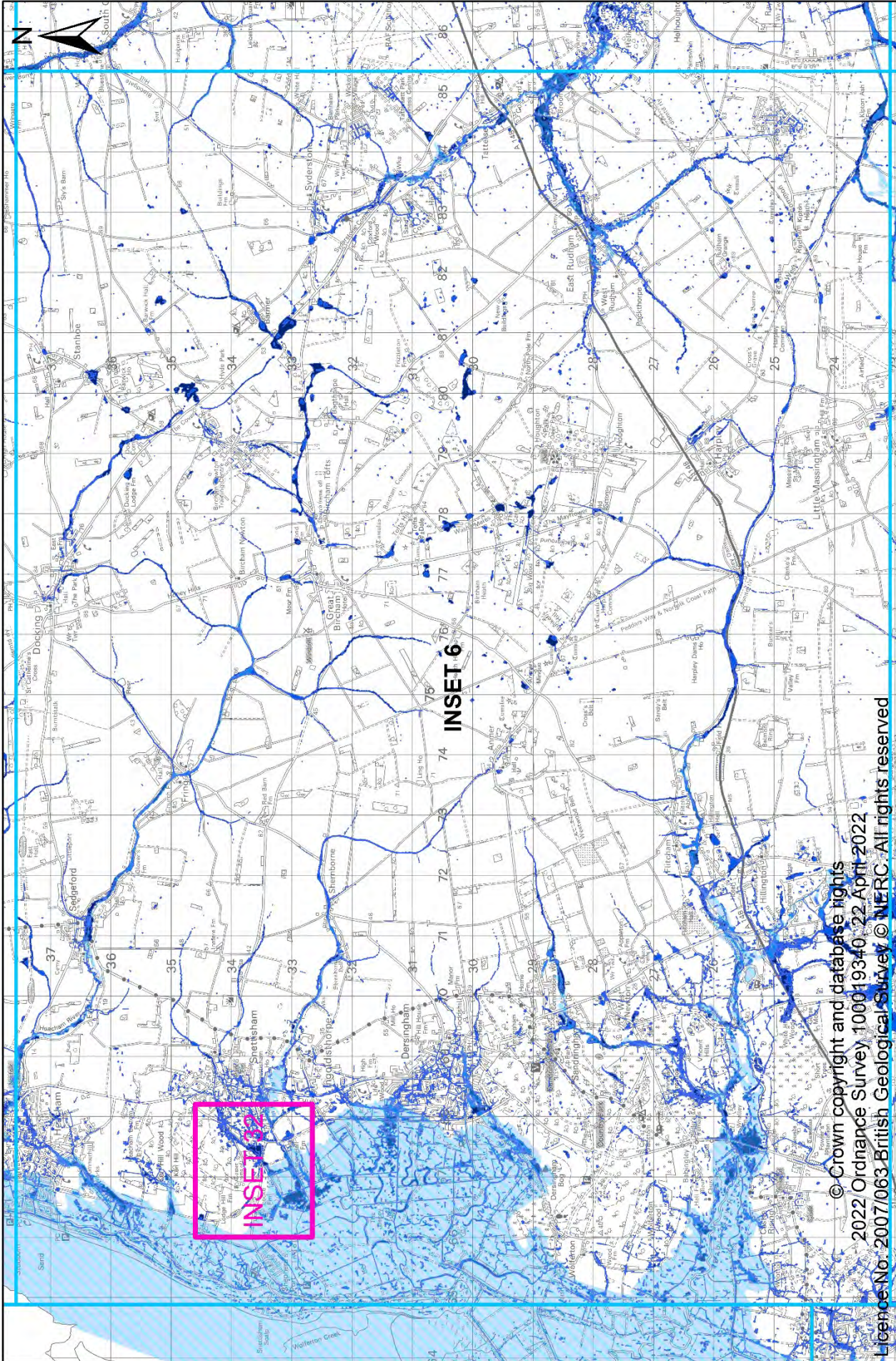
INSET 5

© Crown copyright and database rights
 2022 Ordnance Survey 100019340, 22 April 2022
 Licence No. 2007/063-British Geological Survey © NERC. All rights reserved



Published: 2022

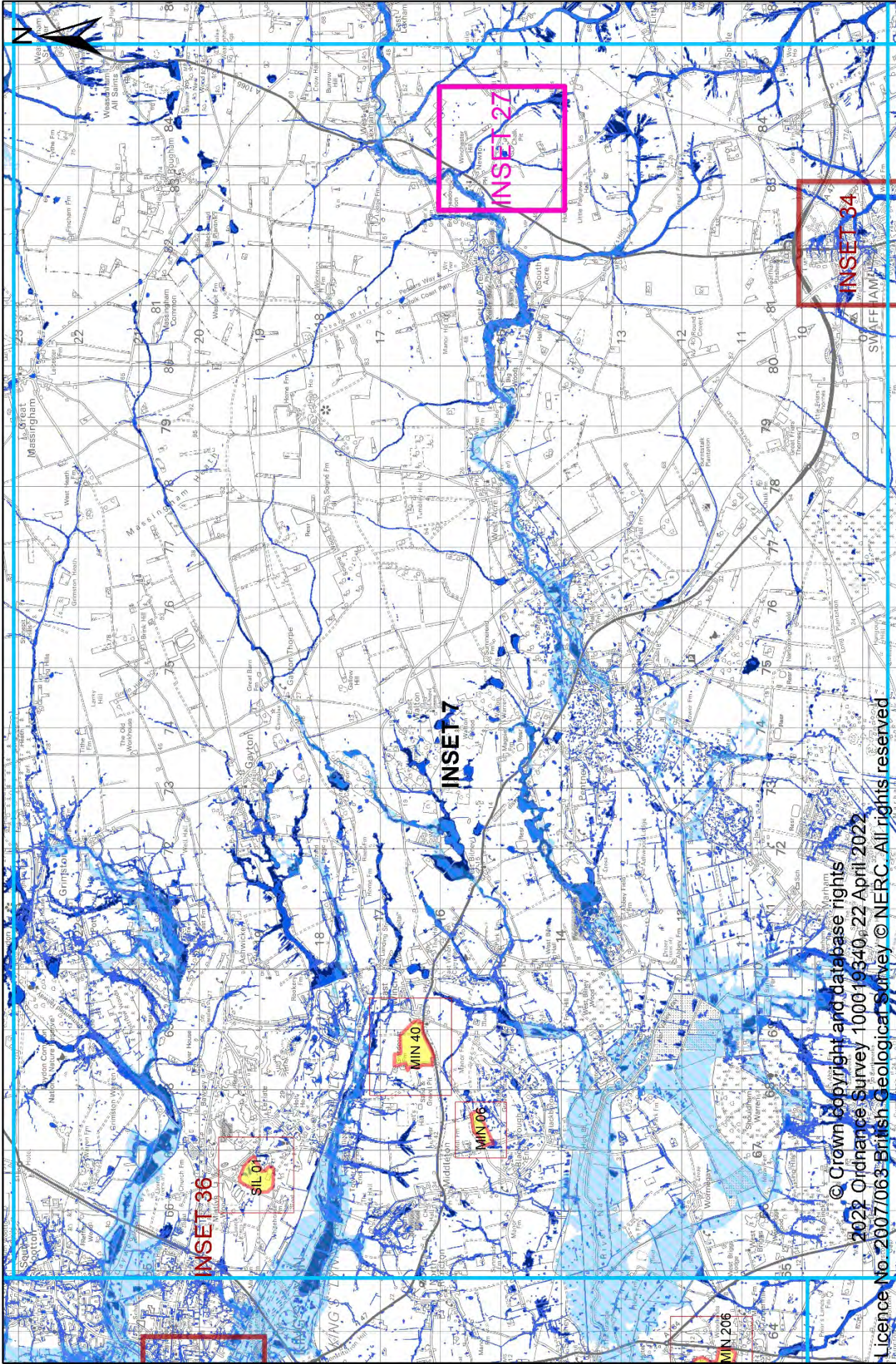




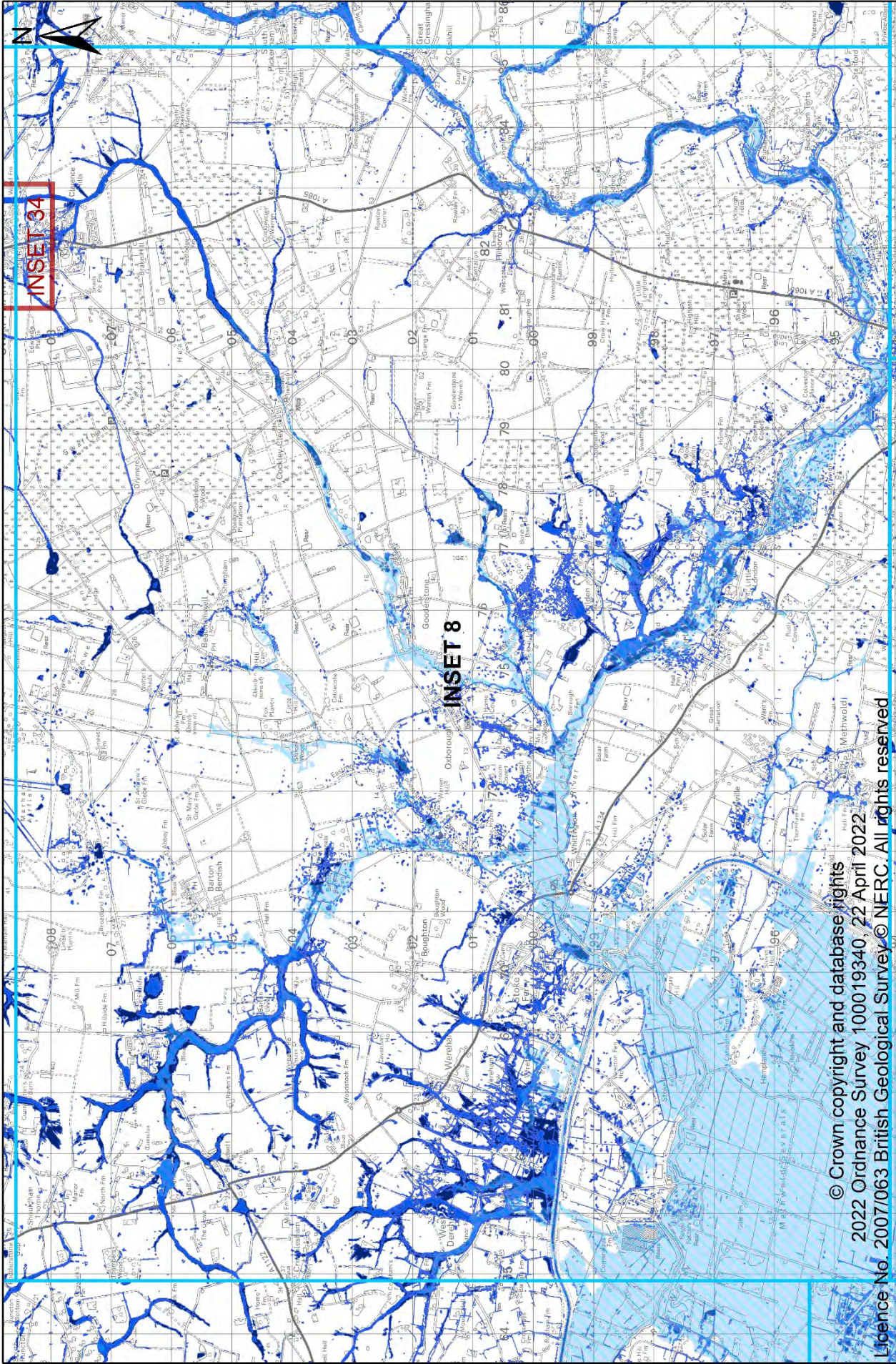
© Crown copyright and database rights
 2022 Ordnance Survey 100019340, 22 April 2022
 Licence No: 2007/063-British Geological Survey © NERC. All rights reserved

0 1,250 2,500 3,750 5,000 Metres

Published: 2022



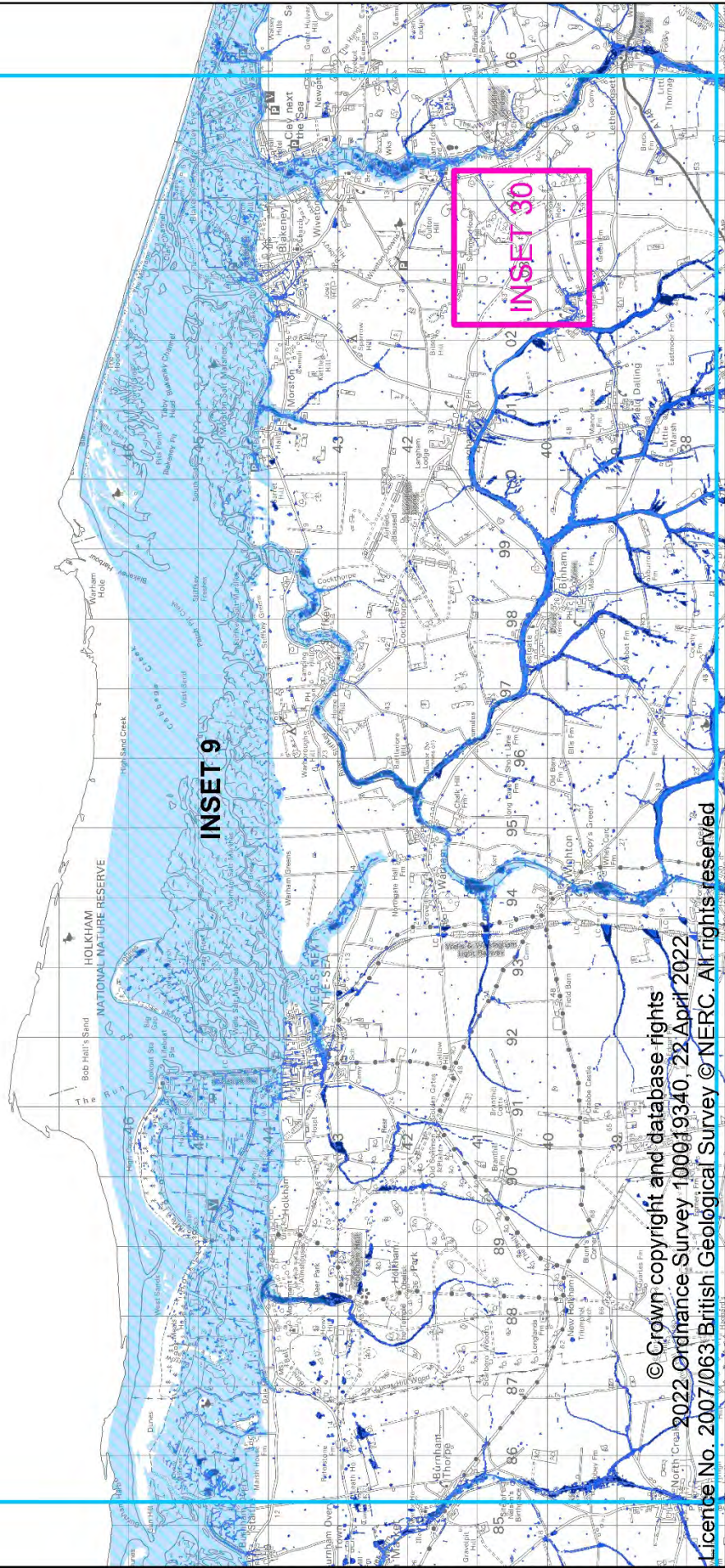
© Crown copyright and database rights
 2022 Ordnance Survey 100019340, 22 April 2022
 Licence No. 20077063 British Geological Survey © NERC. All rights reserved



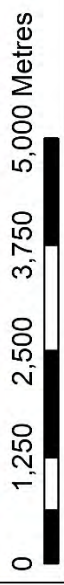
© Crown copyright and database rights
 2022 Ordnance Survey 100019340, 22 April 2022
 Licence No. 20077063 British Geological Survey © NERC. All rights reserved

0 1,250 2,500 3,750 5,000 Metres

Published: 2022

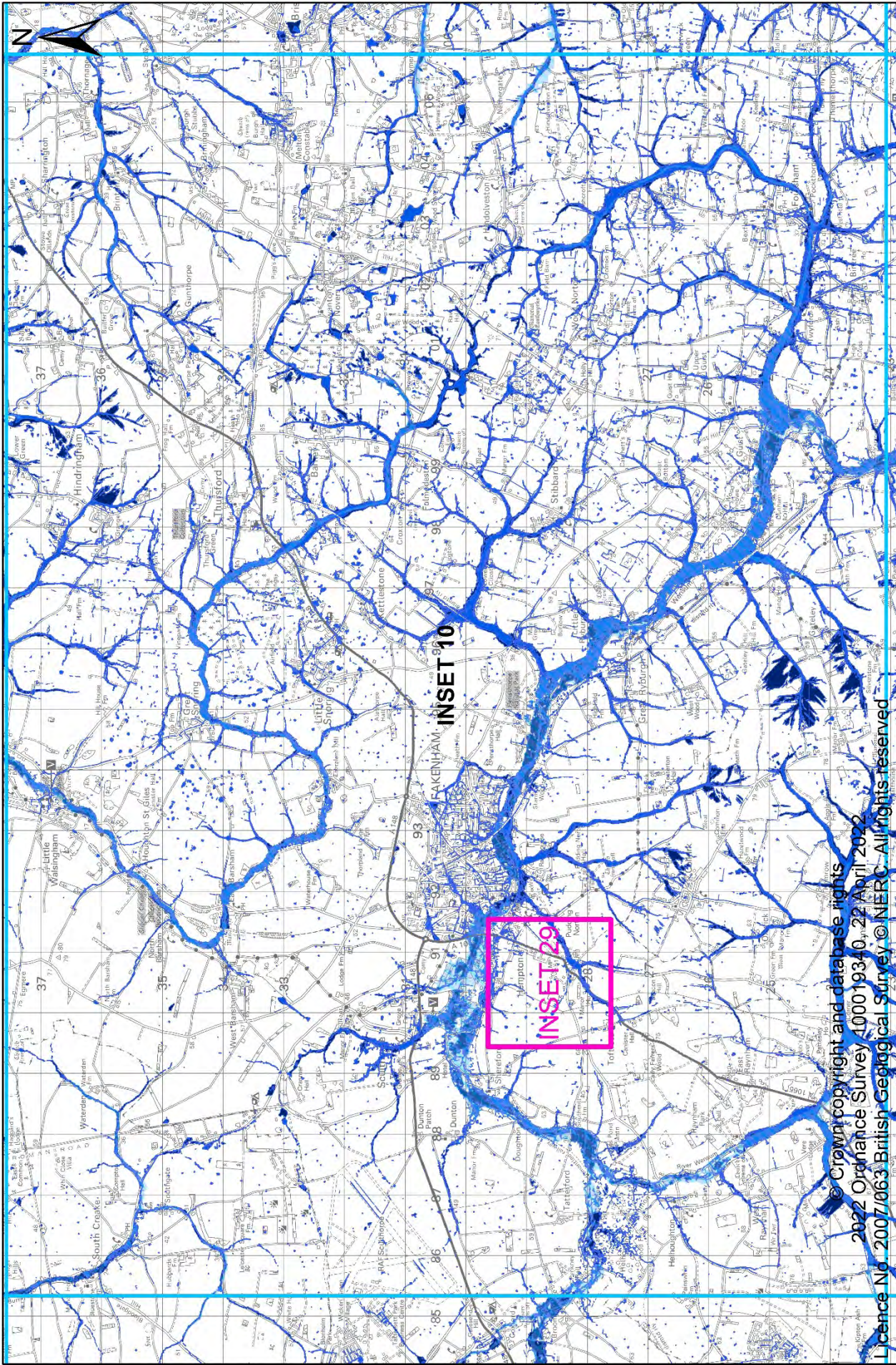


© Crown copyright and database rights
 2022 Ordnance Survey 100019340, 22 April 2022
 Licence No. 2007/063 British Geological Survey © NERC. All rights reserved

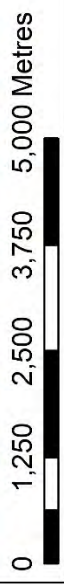


Published: 2022

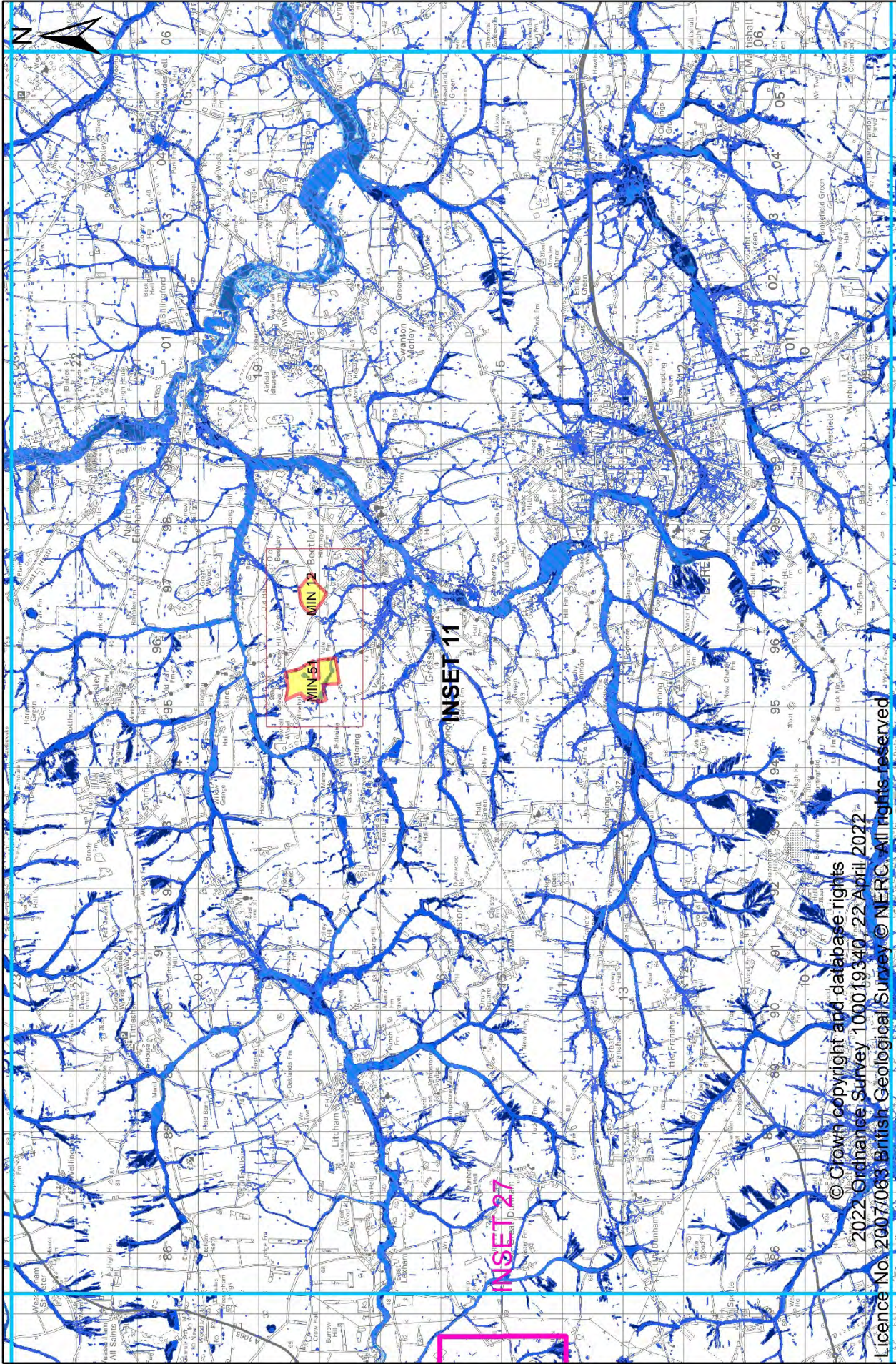




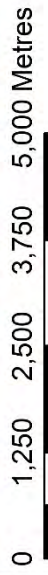
© Crown copyright and database rights
 2022 Ordnance Survey 100019340, 22 April 2022
 Licence No. 2007/063 British Geographical Survey © NERC. All rights reserved



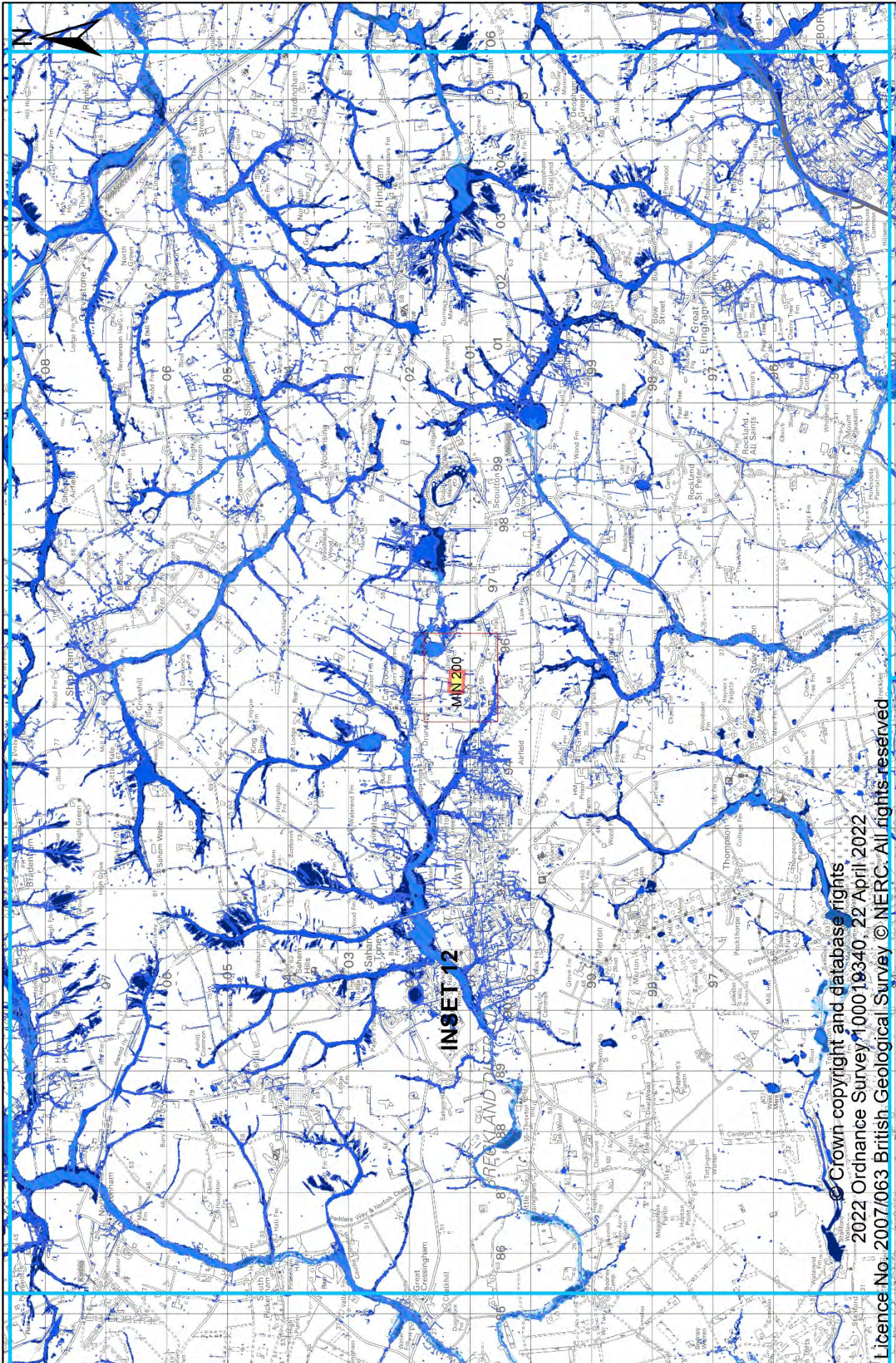
Published: 2022



© Crown copyright and database rights
 2022 Ordnance Survey 100019340, 22 April 2022
 Licence No. 2007/063 British Geological Survey © NERC. All rights reserved



Published: 2022



© Crown copyright and database rights
 2022 Ordnance Survey 100019340, 22 April 2022
 Licence No. 2007/063 British Geological Survey © NERC. All rights reserved

0 1,250 2,500 3,750 5,000 Metres

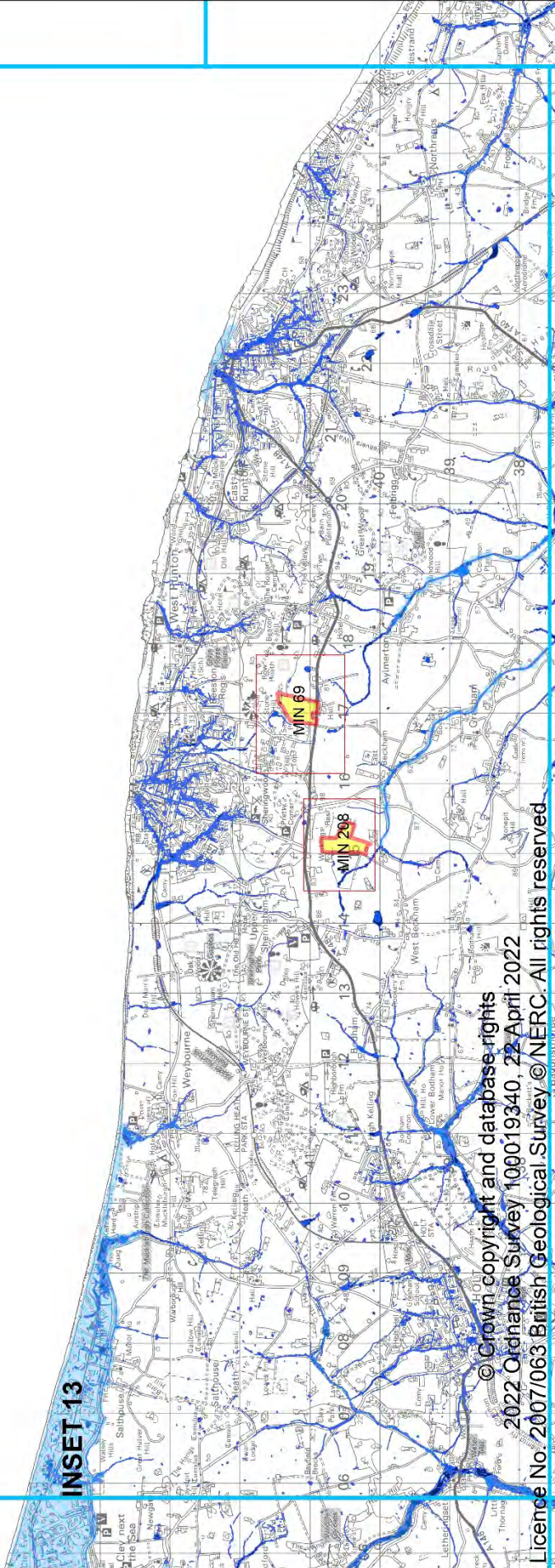
Published: 2022



Norfolk County Council



INSET 13

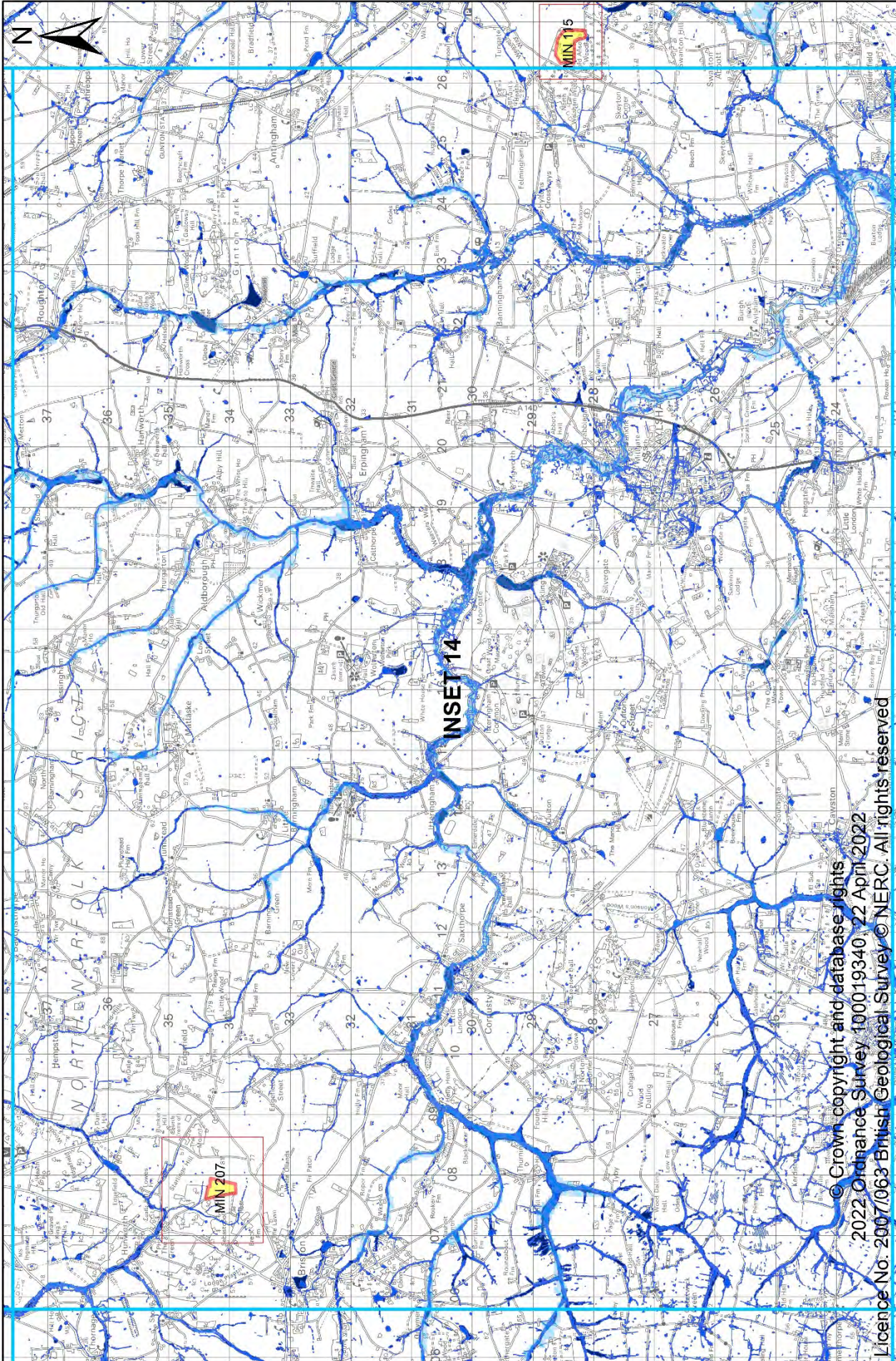


0 1,250 2,500 3,750 5,000 Metres

Published: 2022

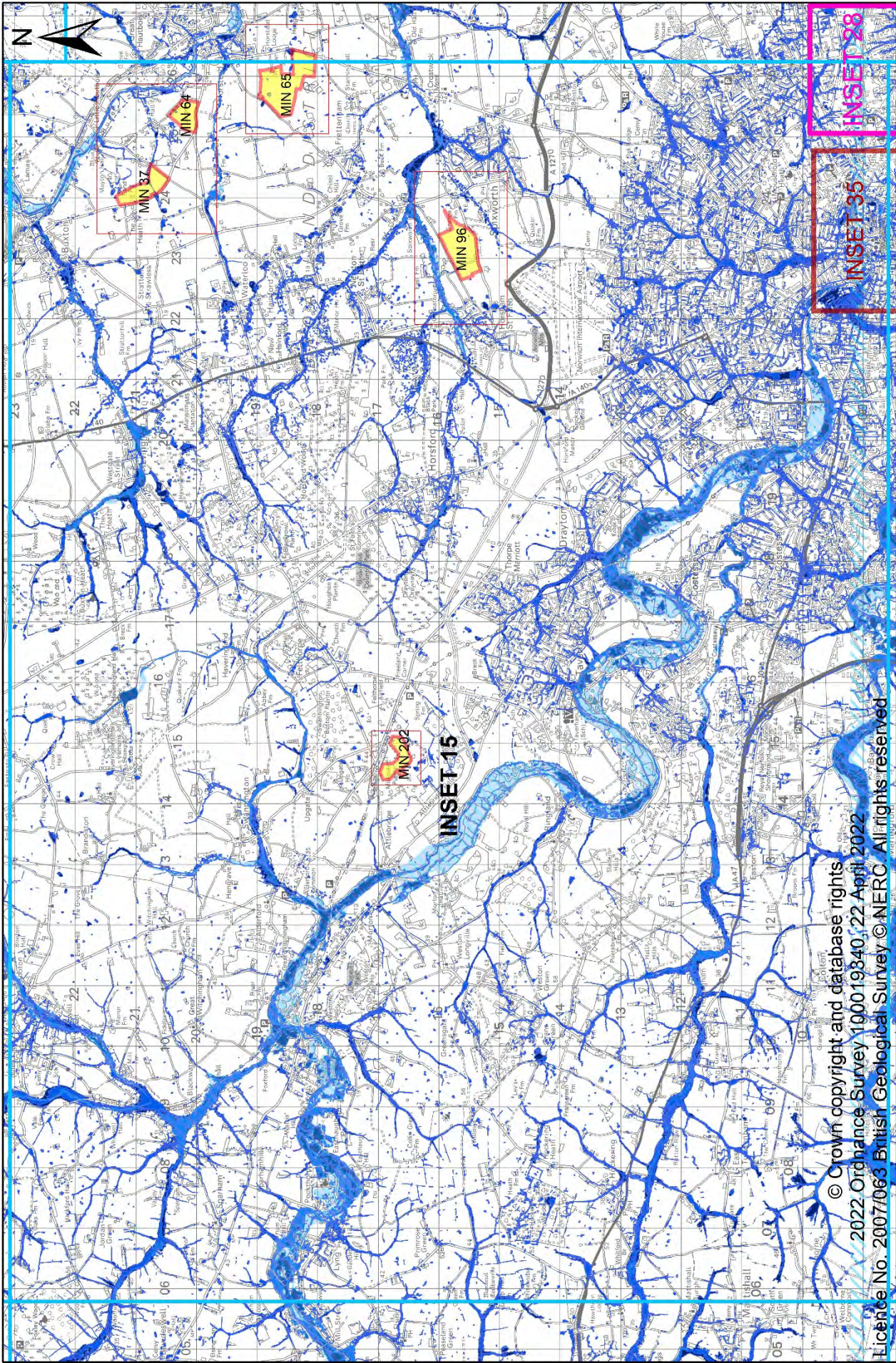


Norfolk County Council

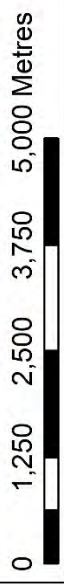


© Crown copyright and database rights
 2022 Ordnance Survey 100019340, 22 April 2022
 Licence No: 2007/063 British Geological Survey © NERC. All rights reserved

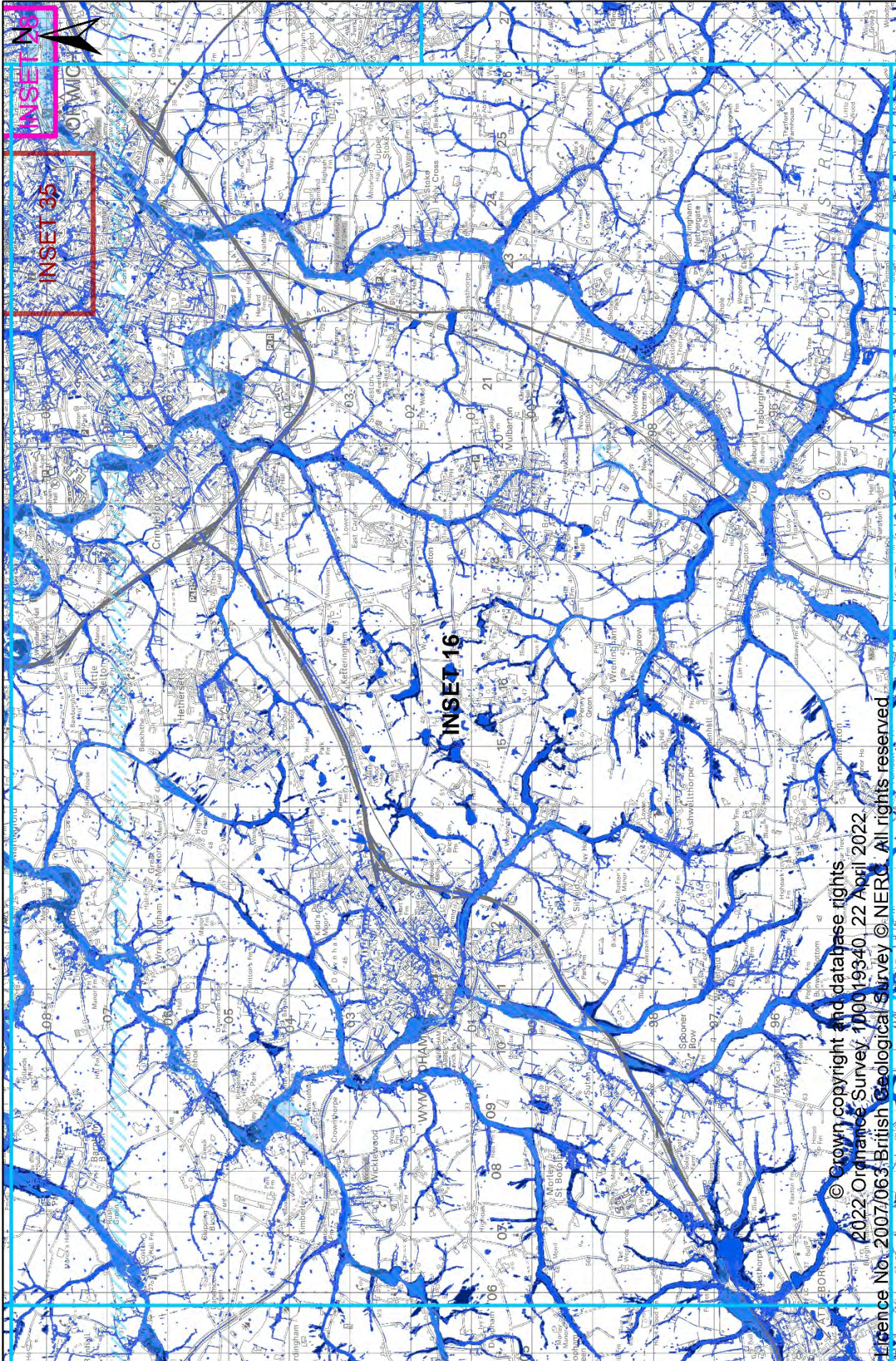
INSET 14



© Crown copyright and database rights
 2022 Ordnance Survey 100019340, 22 April 2022
 Licence No. 20077063 British Geological Survey © NERC. All rights reserved



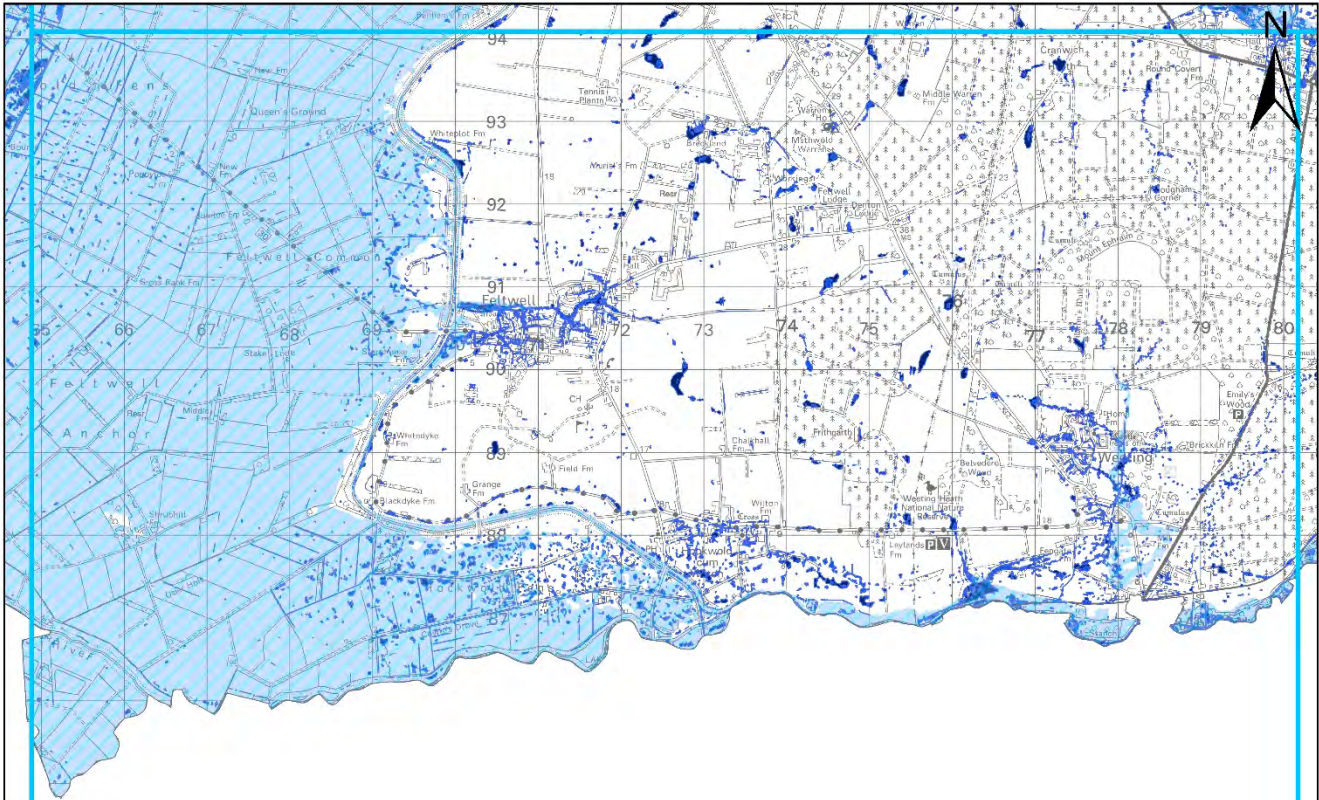
Published: 2022



© Crown copyright and database rights
 2022 Ordnance Survey 100019340, 22 April 2022
 Licence No. 2007/0633 British Geological Survey © NERC. All rights reserved

0 1,250 2,500 3,750 5,000 Metres


Published: 2022



INSET 17

© Crown copyright and database rights
 2022 Ordnance Survey 100019340, 22 April 2022
 Licence No. 2007/063 British Geological Survey © NERC. All rights reserved

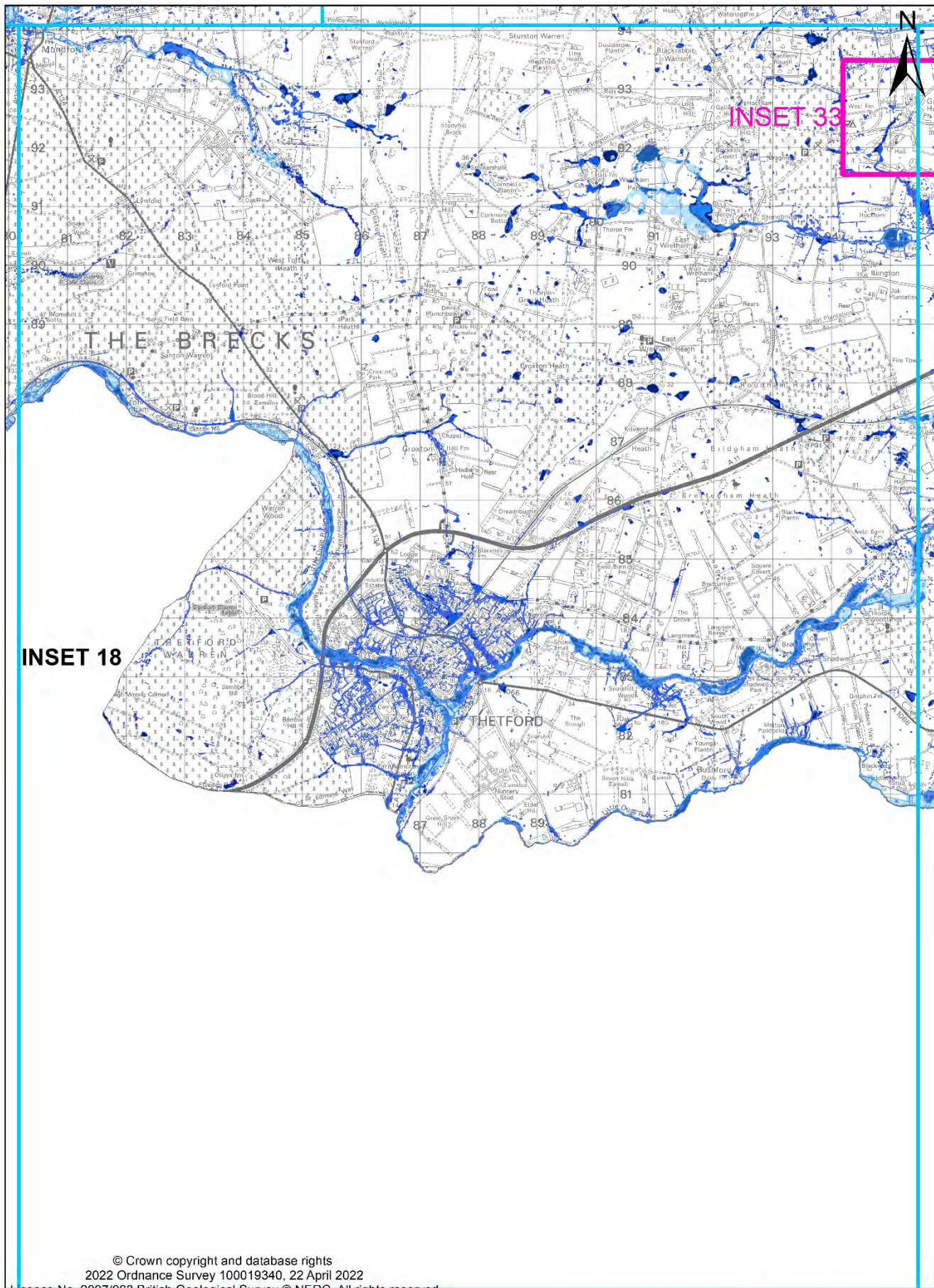
0 1,250 2,500 3,750 5,000 Metres



Published: 2022



Norfolk County Council



© Crown copyright and database rights
2022 Ordnance Survey 100019340, 22 April 2022

Licence No. 2007/063 British Geological Survey © NERC. All rights reserved

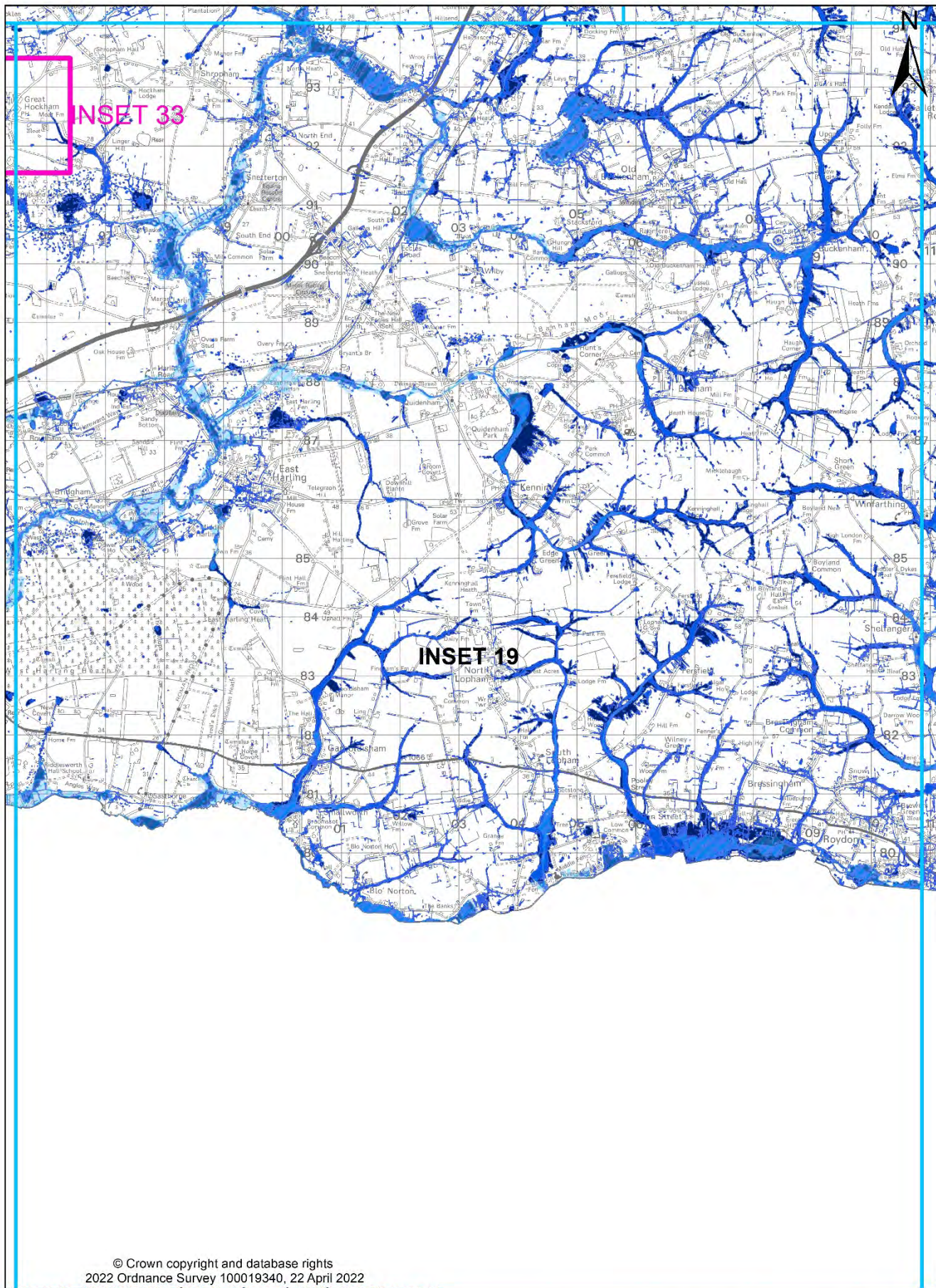
0 1,250 2,500 3,750 5,000 Metres



Published: 2022



Norfolk County Council



© Crown copyright and database rights
2022 Ordnance Survey 100019340, 22 April 2022

Licence No. 2007/063 British Geological Survey © NERC. All rights reserved

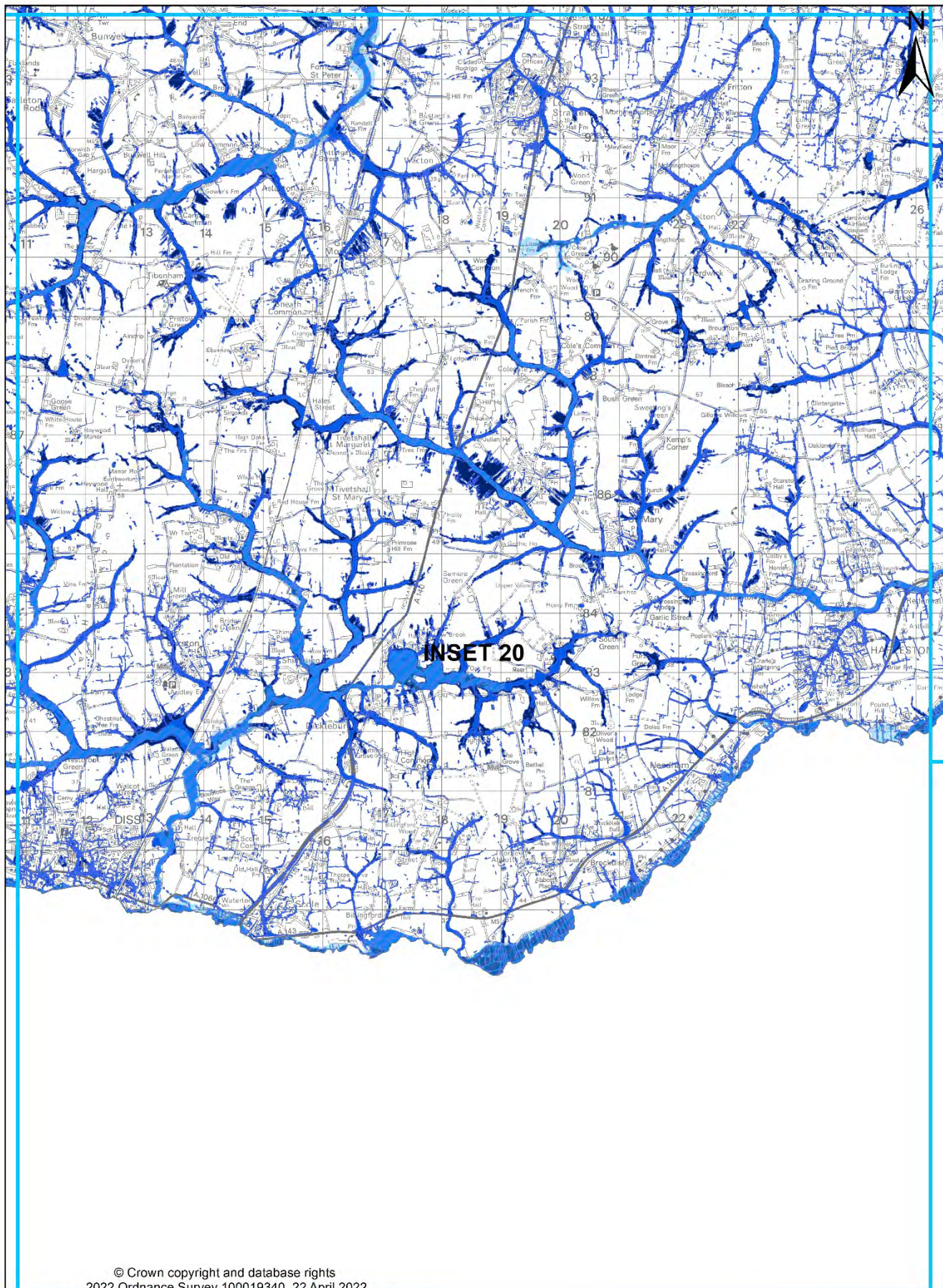
0 1,250 2,500 3,750 5,000 Metres



Published: 2022



Norfolk County Council



© Crown copyright and database rights
2022 Ordnance Survey 100019340, 22 April 2022

Licence No. 2007/063 British Geological Survey © NERC. All rights reserved

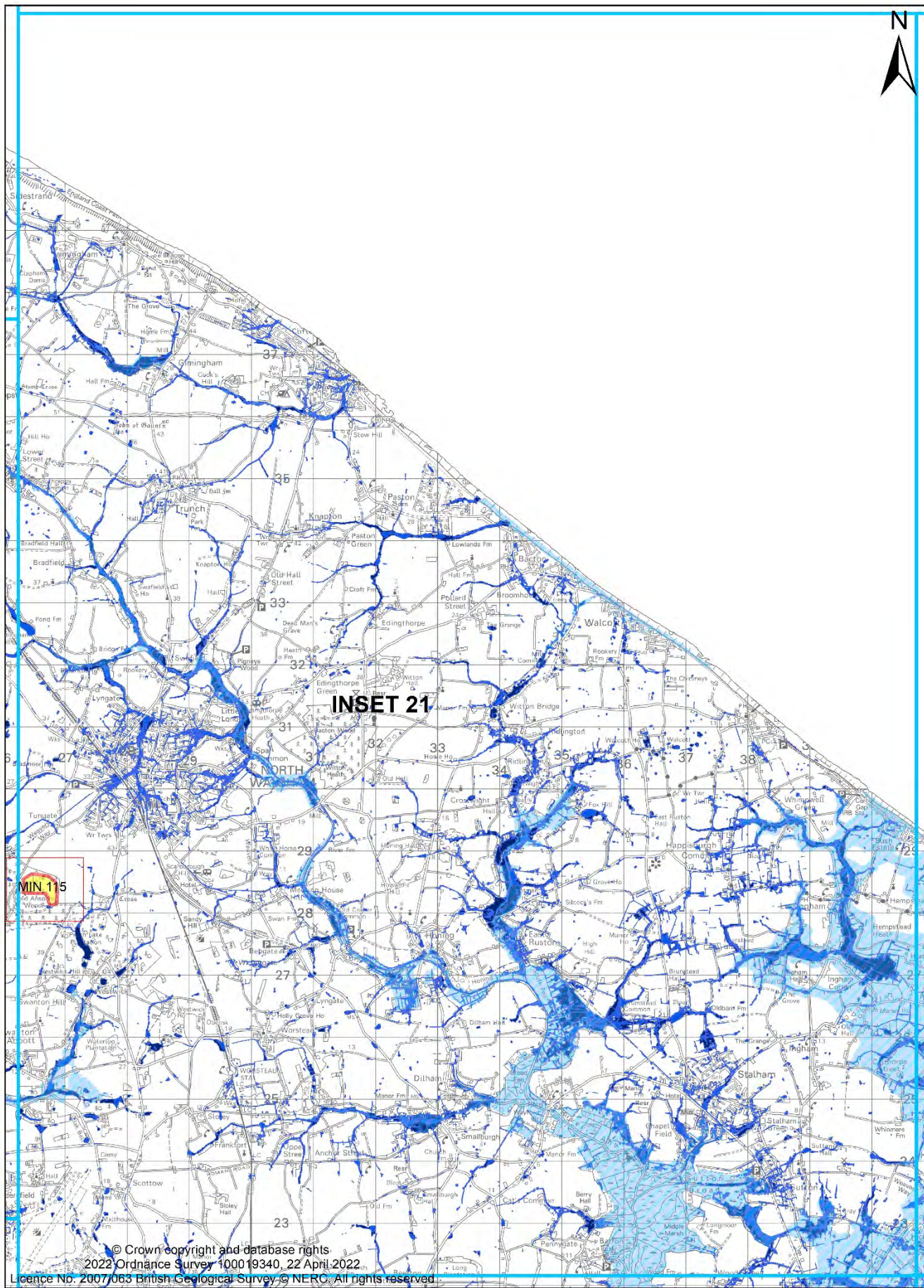
0 1,250 2,500 3,750 5,000 Metres



Published: 2022




Norfolk County Council



© Crown copyright and database rights.
2022 Ordnance Survey 100019340, 22 April 2022.
Licence No. 2007/063 British Geological Survey © NERC. All rights reserved.

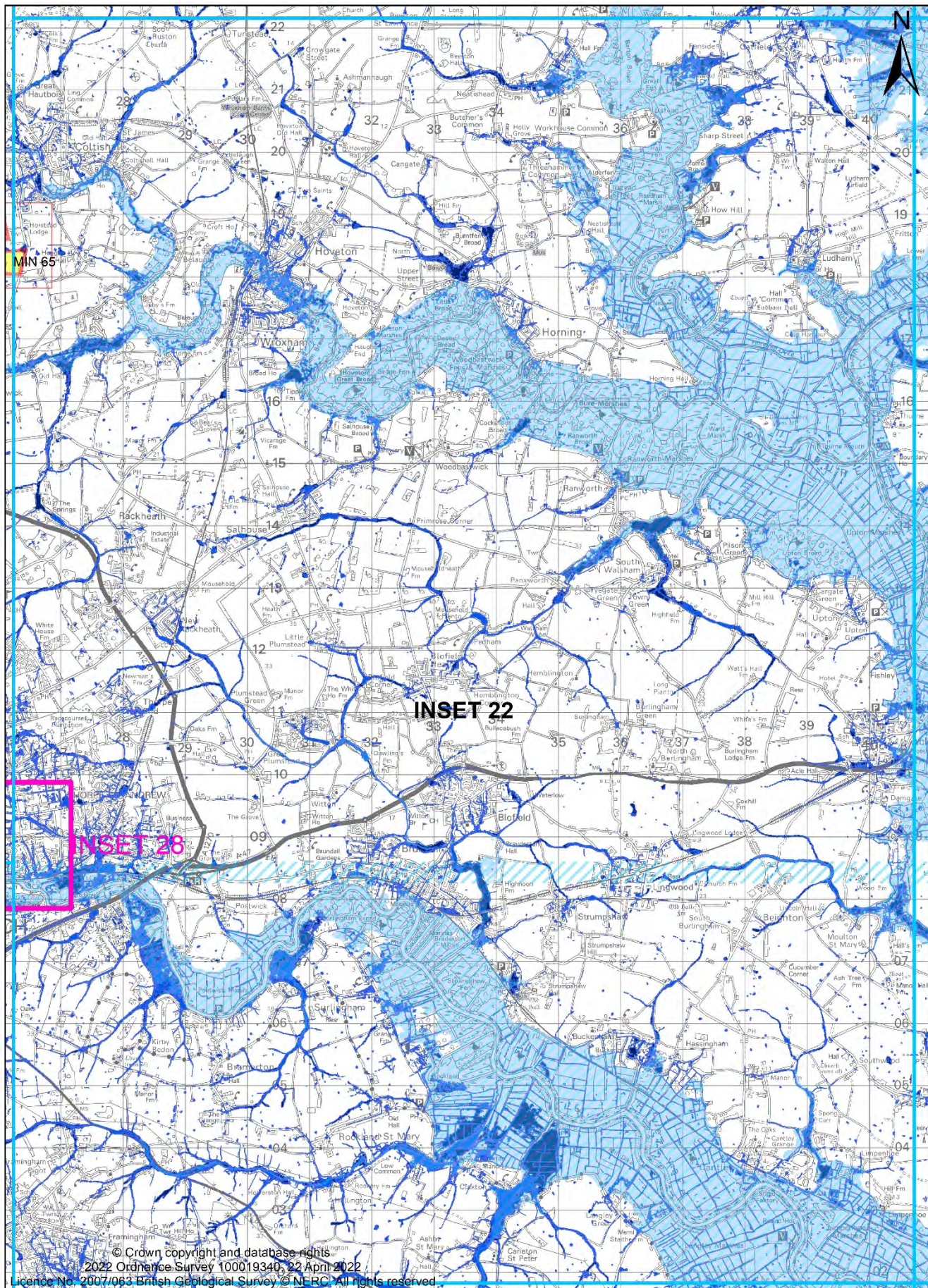
0 1,250 2,500 3,750 5,000 Metres



Published: 2022



Norfolk County Council



0 1,250 2,500 3,750 5,000 Metres

Published: 2022




Norfolk County Council



© Crown copyright and database rights
 2022 Ordnance Survey 100019340, 22 April 2022
 Licence No. 2007/063 British Geological Survey © NERC. All rights reserved

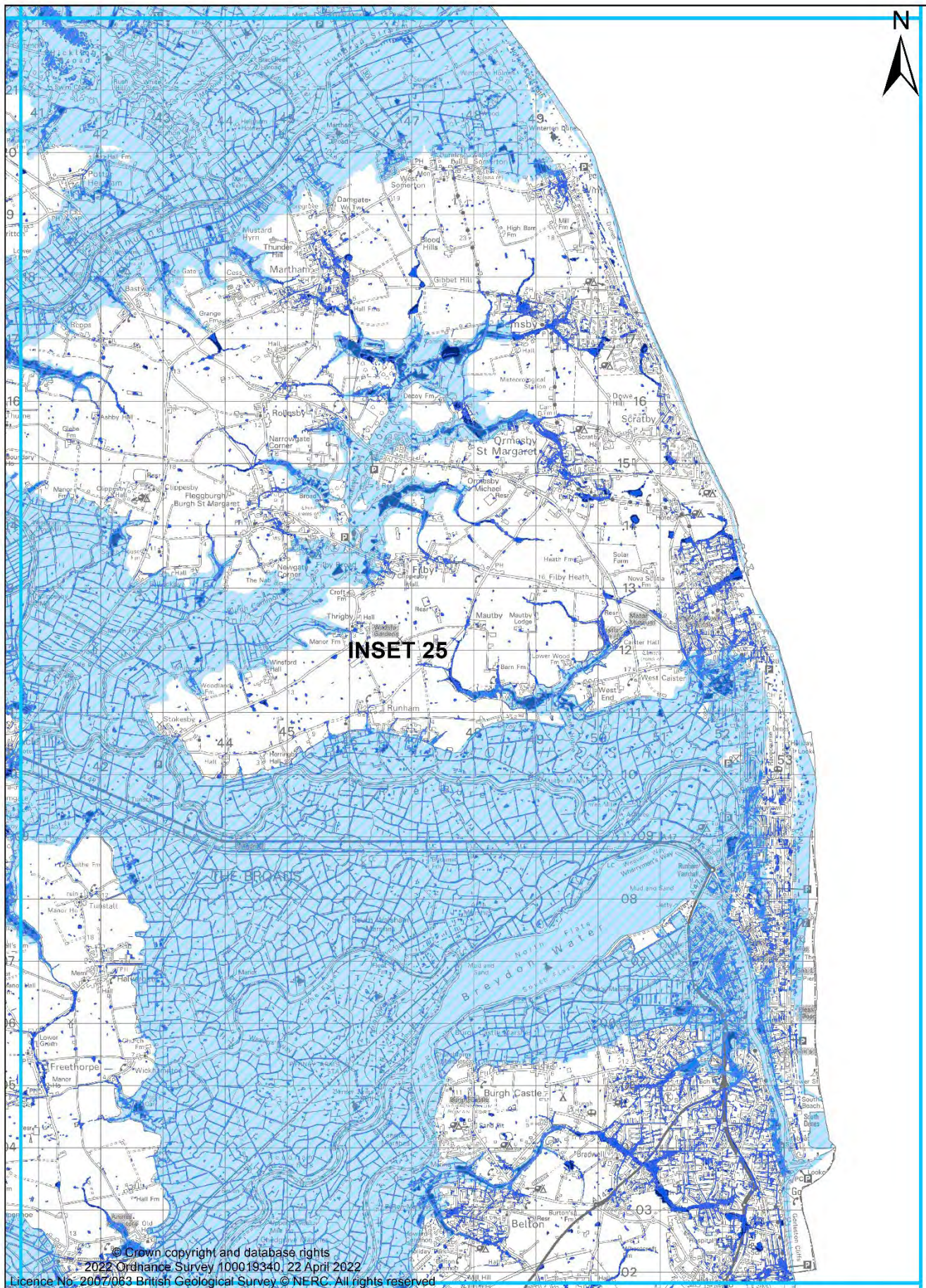
0 1,250 2,500 3,750 5,000 Metres



Published: 2022




Norfolk County Council



INSET 25

© Crown copyright and database rights
2022 Ordnance Survey 100019340, 22 April 2022
Licence No. 2007/053 British Geological Survey © NERC. All rights reserved

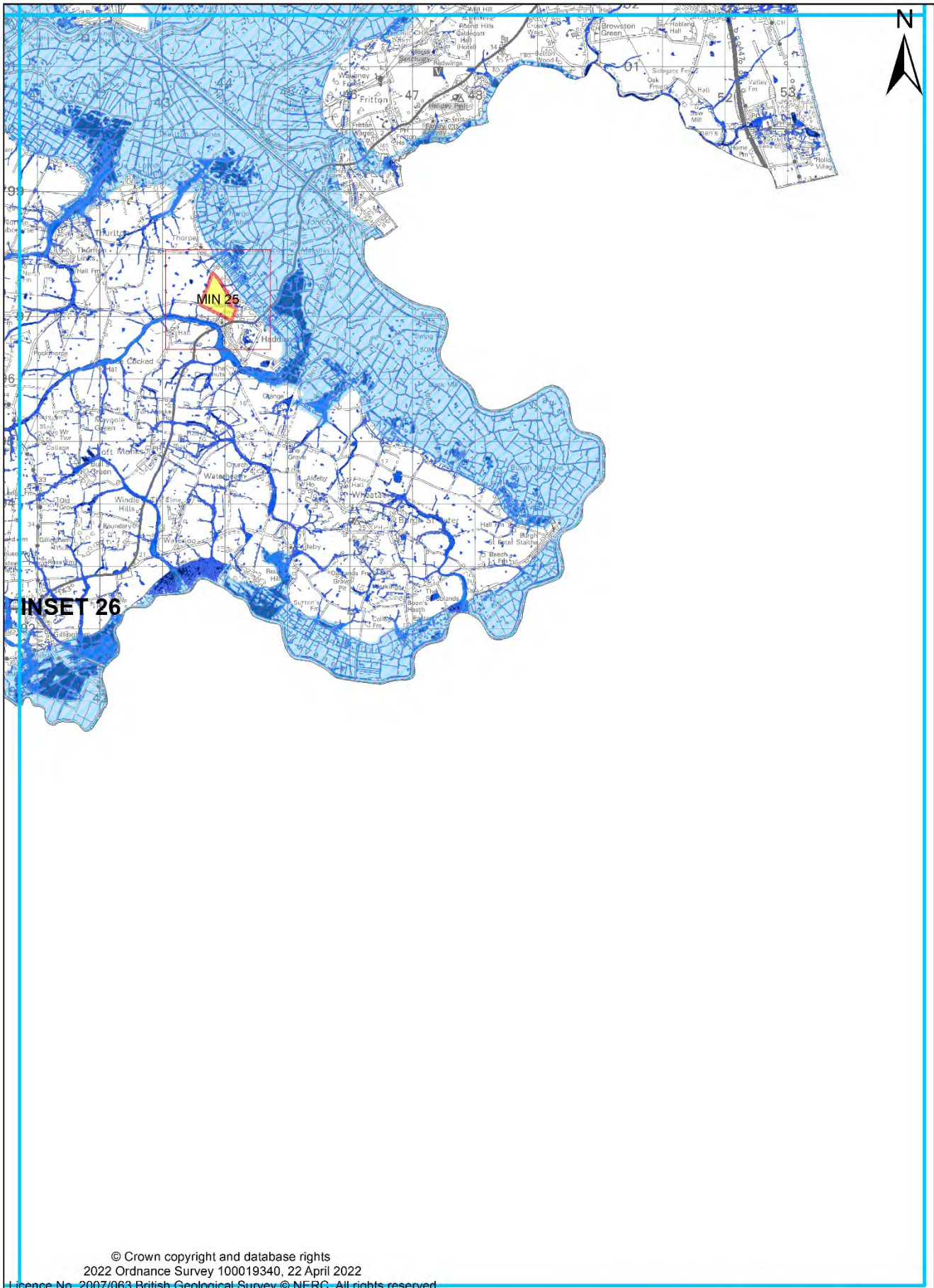
0 1,250 2,500 3,750 5,000 Metres




Published: 2022



Norfolk County Council



0 1,250 2,500 3,750 5,000 Metres



Published: 2022



Norfolk County Council